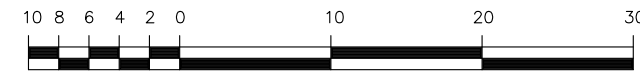


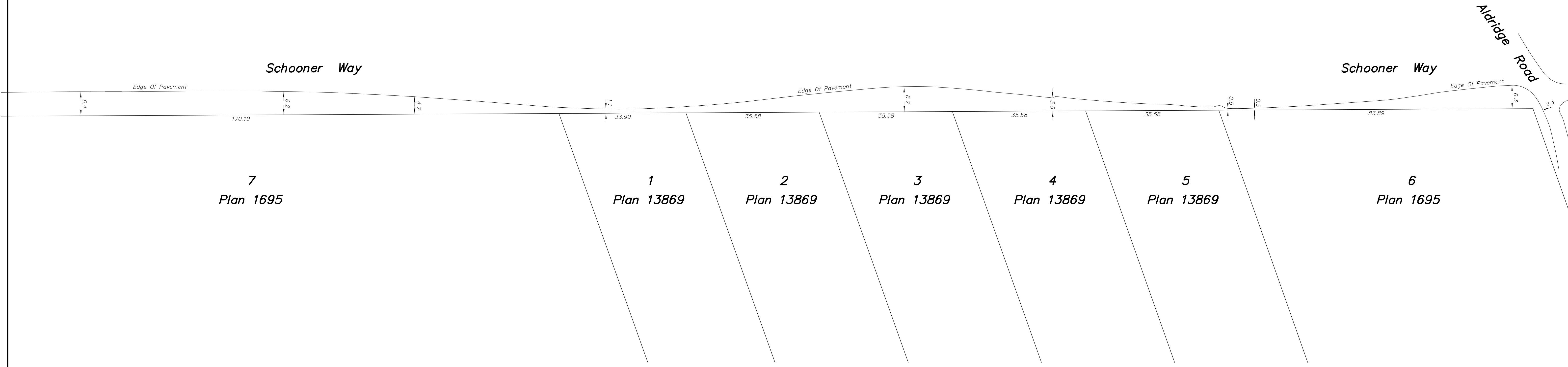
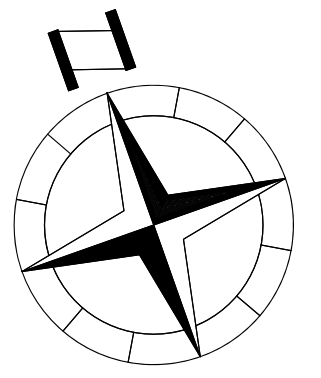
**Site Plan On  
Schooner Way, Between Ketch Road And Aldridge Road,  
Pender Island.**



Scale = 1:500

Dated this 12th day of February, 2020.

Distances shown are in metres.



**Wey Mayenburg Land Surveying Inc.**

[www.weysurveys.com](http://www.weysurveys.com)

#4-2227 James White Boulevard

Sidney, BC V8L 1Z5

Telephone (250) 656-5155

File: 200043\SIT\GH